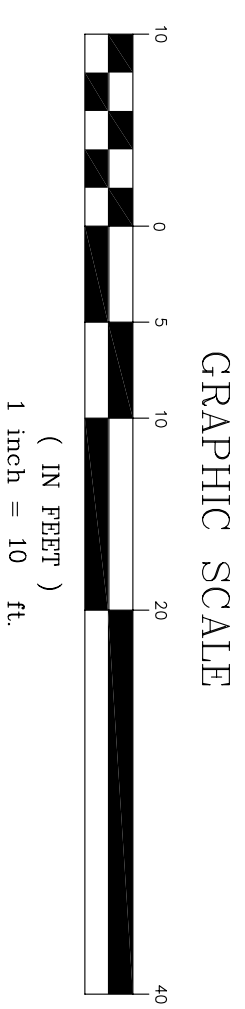
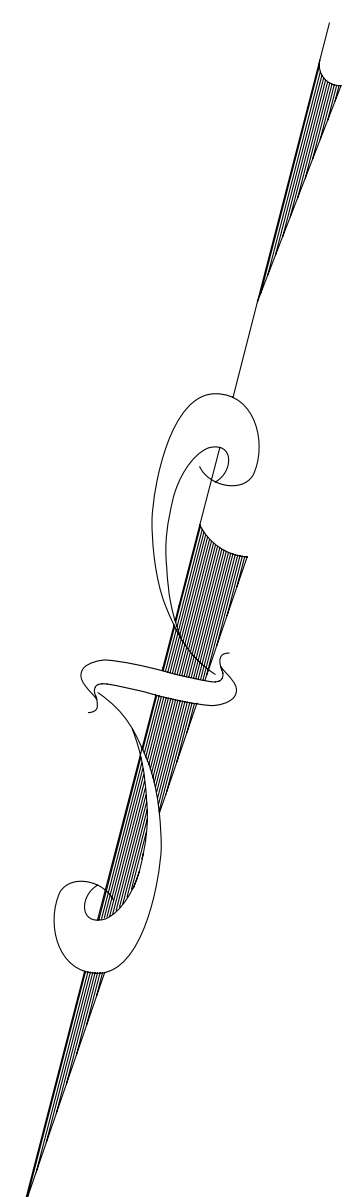


CONDOMINIUM MAP of EAGLES NEST CONDOMINIUMS - BUILDING 1

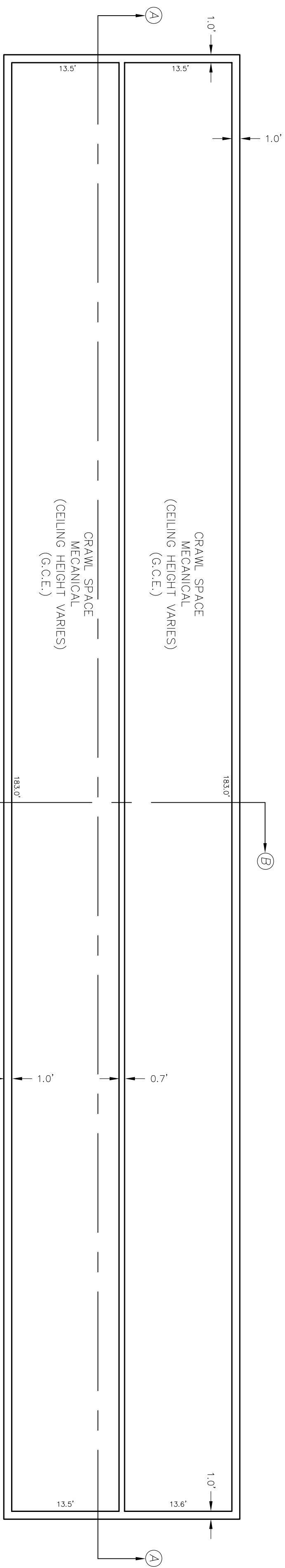
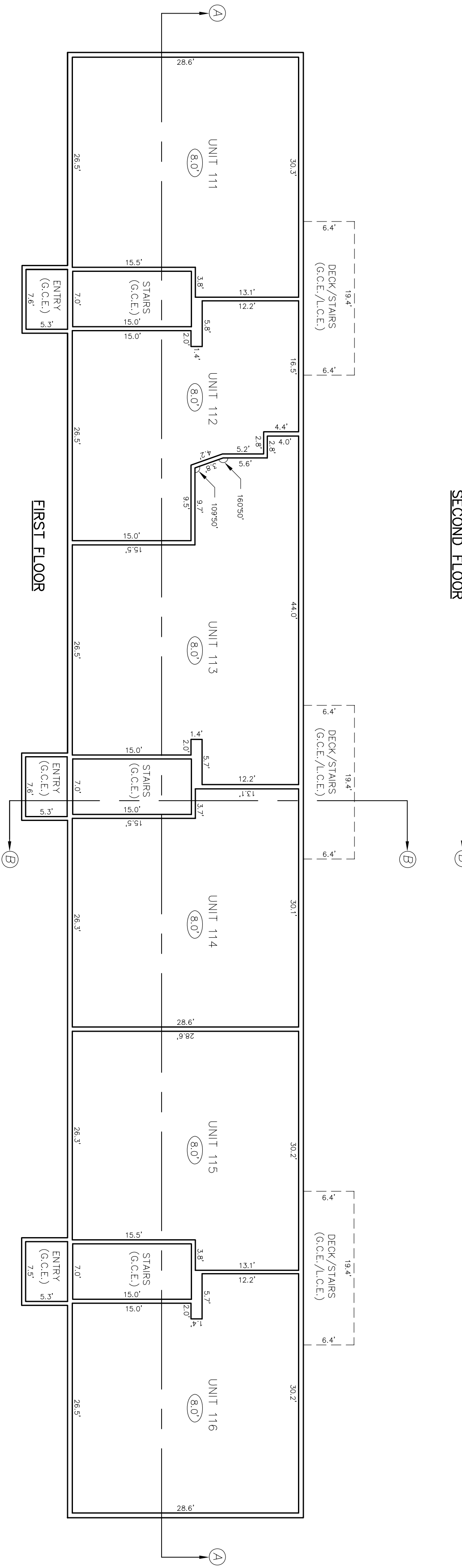
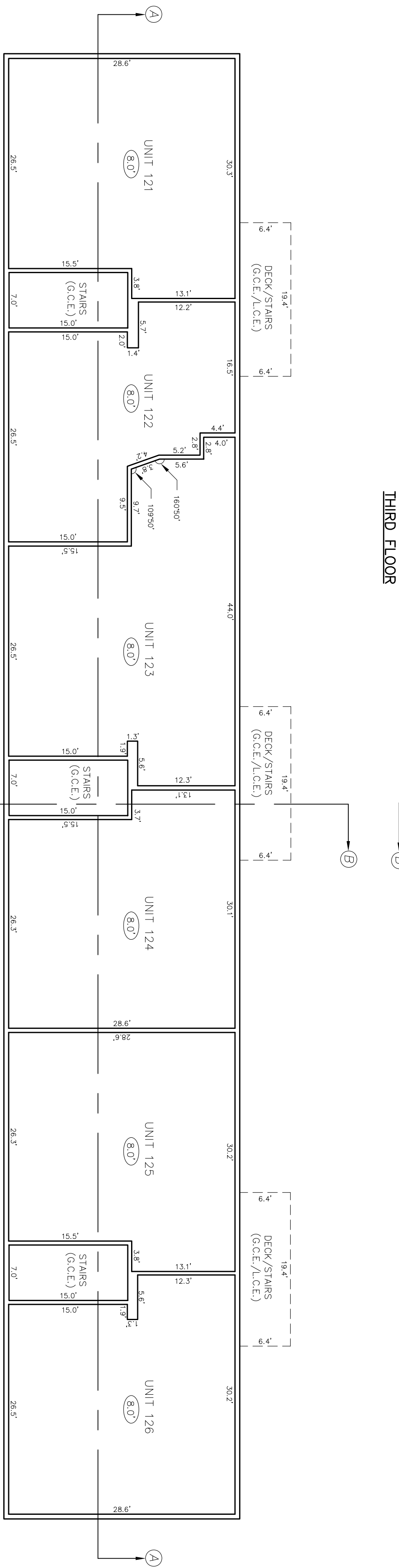
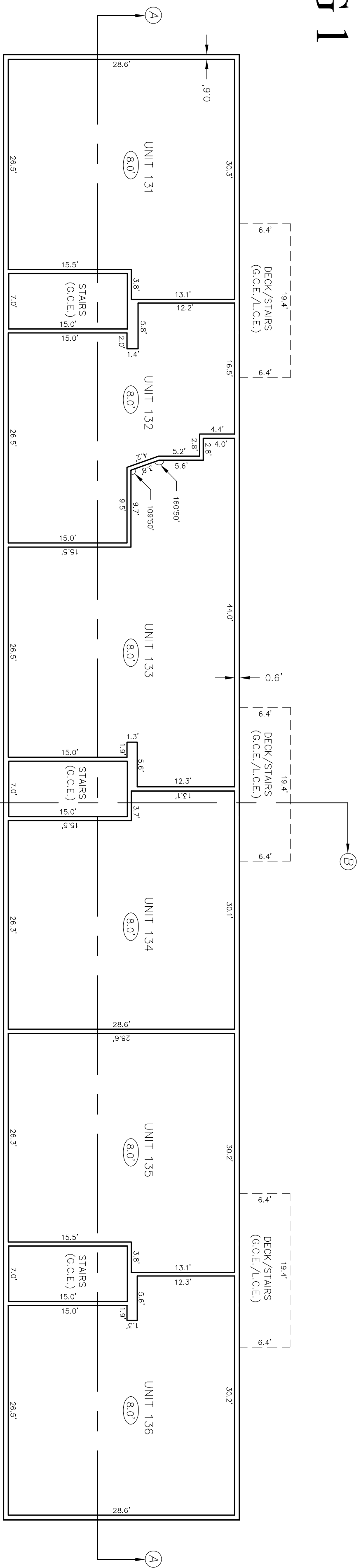
A RESUBDIVISION OF LOT 1, EAGLES NEST SUBDIVISION COUNTY OF LAKE, STATE OF COLORADO

UNIT	AREA	USE	ADDRESS
111	898 sq.ft.	CONDOMINIUM	MT LINCOLN DRIVE EAST
112	643 sq.ft.	CONDOMINIUM	MT LINCOLN DRIVE EAST
121	808 sq.ft.	CONDOMINIUM	MT LINCOLN DRIVE EAST
122	643 sq.ft.	CONDOMINIUM	MT LINCOLN DRIVE EAST
123	808 sq.ft.	CONDOMINIUM	MT LINCOLN DRIVE EAST
132	643 sq.ft.	CONDOMINIUM	MT LINCOLN DRIVE EAST
133	898 sq.ft.	CONDOMINIUM	MT LINCOLN DRIVE EAST
134	643 sq.ft.	CONDOMINIUM	MT LINCOLN DRIVE EAST
135	808 sq.ft.	CONDOMINIUM	MT LINCOLN DRIVE EAST
136	643 sq.ft.	CONDOMINIUM	MT LINCOLN DRIVE EAST
137	808 sq.ft.	CONDOMINIUM	MT LINCOLN DRIVE EAST
138	808 sq.ft.	CONDOMINIUM	MT LINCOLN DRIVE EAST
139	808 sq.ft.	CONDOMINIUM	MT LINCOLN DRIVE EAST
TOTAL	14,434 sq.ft.	CONDOMINIUM	MT LINCOLN DRIVE EAST
CE	2182 sq. ft.	COMMON ELEMENT	



LEGEND	
—	BUILDING
(XX)	INDICATES HEIGHT OF CEILING ABOVE FLOOR
(G.C.E./L.C.E.)	GENERAL/LIMITED COMMON ELEMENTS

NOTES:
1) ALL WALLS ARE PARALLEL, PERPENDICULAR, OR AT 45° UNLESS NOTATED OTHERWISE.
2) ALL EXTERIOR WALLS EXCEPT STAIRWELLS ARE 6" THICK. ALL INTERIOR WALLS AND STAIRWELLS ARE 0.5" THICK UNLESS NOTATED OTHERWISE.



DRAWN BY:	CM	DATE:	7/29/2013
CHECKED BY:	CM	DRAWING NO.:	11-091(Cond01)
APP. NO.:	11-091	SHEET:	2 OF 3